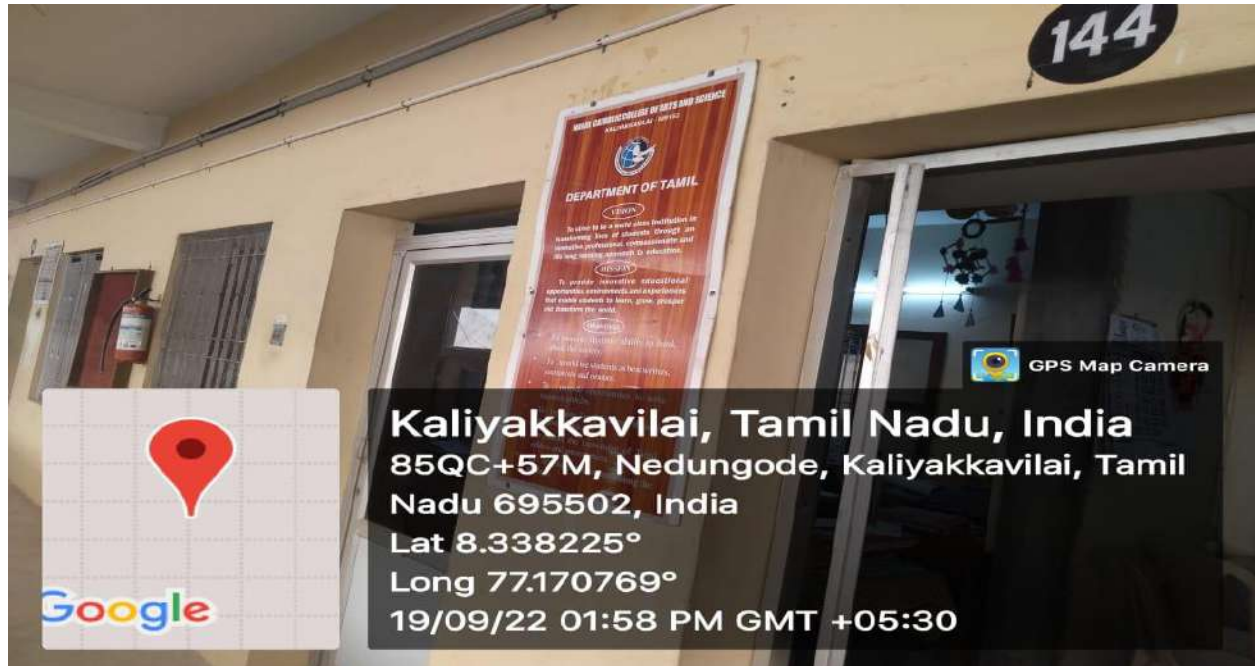


**NANJIL CATHOLIC COLLEGE OF ARTS AND SCIENCE,
KALIYAKKAVILAI
ALL DEPARTMENT GEOTAGGED PHOTOES**

DEPARTMENT OF TAMIL



I MA TAMIL CLASS ROOM OUTSIDE



I MA TAMIL CLASS ROOM INSIDE



II MA TAMIL CLASS ROOM OUTSIDE



II MA TAMIL CLASS ROOM INSIDE



Kaliyakkavilai, Tamil Nadu, India

Nedungode, Kaliyakkavilai, Tamil Nadu

695502, India

Lat 8.338298°

Long 77.171305°

25/09/21 12:03 PM

DEPARTMENT OF ENGLISH



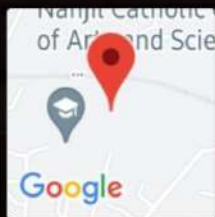

GEO TAGGED IMAGES OF ENGLISH DEPARTMENT

H BLOCK

ROOM : 179 , I BA English (A1) Outside



IBA English (A1) Inside



Kaliyakkavilai, Tamil Nadu, India
85QC+57M, Nedungode, Kaliyakkavilai, Tamil Nadu
695502, India
Lat 8.338684°
Long 77.171713°
16/08/22 02:46 PM



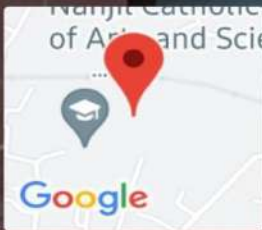
ROOM : 178 , I BA English (A2), Outside



I BA English (A2), Inside



ROOM: 181 ; II BA English (A1) Outside

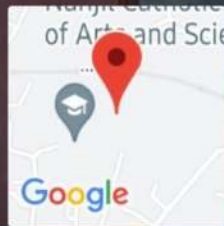


Kaliyakkavilai, Tamil Nadu, India
85QC+57M, Nedungode, Kaliyakkavilai, Tamil Nadu
695502, India
Lat 8.338648°
Long 77.17157°
16/08/22 02:48 PM

II BA English (A1) Inside



ROOM: 177 , II BA English (A2) Outside



Kaliyakkavilai, Tamil Nadu, India
85QC+57M, Nedungode, Kaliyakkavilai, Tamil Nadu
695502, India
Lat 8.338572°
Long 77.171592°
16/08/22 02:51 PM

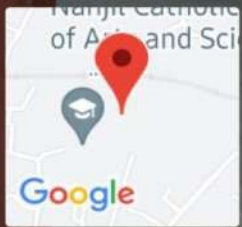

II BA English (A2) Inside



ROOM:182 ; III BA English (A1)

182

III BA EngA1



Kaliyakkavilai, Tamil Nadu, India
85QC+57M, Nedungode, Kaliyakkavilai, Tamil Nadu
695502, India
Lat 8.338637°
Long 77.171483°
16/08/22 02:49 PM

GPS Map Camera

ROOM: 174 , III BA English (A2) Outside



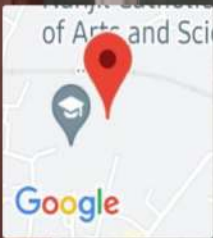
III BA English (A2) Inside



ROOM: 176; I MA English Outside

176

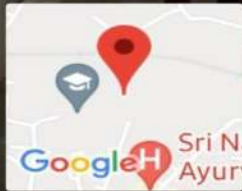
I MA Eng



Kaliyakkavilai, Tamil Nadu, India
85QC+57M, Nedungode, Kaliyakkavilai, Tamil Nadu
695502, India
Lat 8.33852°
Long 77.171503°
16/08/22 02:52 PM

© 2022 Google

I MA English Inside



Kaliyakkavilai, Tamil Nadu, India

St Antony St, Kaliyakkavilai, Tamil Nadu 629153, India

Lat 8.338443°

Long 77.171605°

21/10/21 11:09 AM

ROOM: 175 ; II MA English

175


II MA Eng



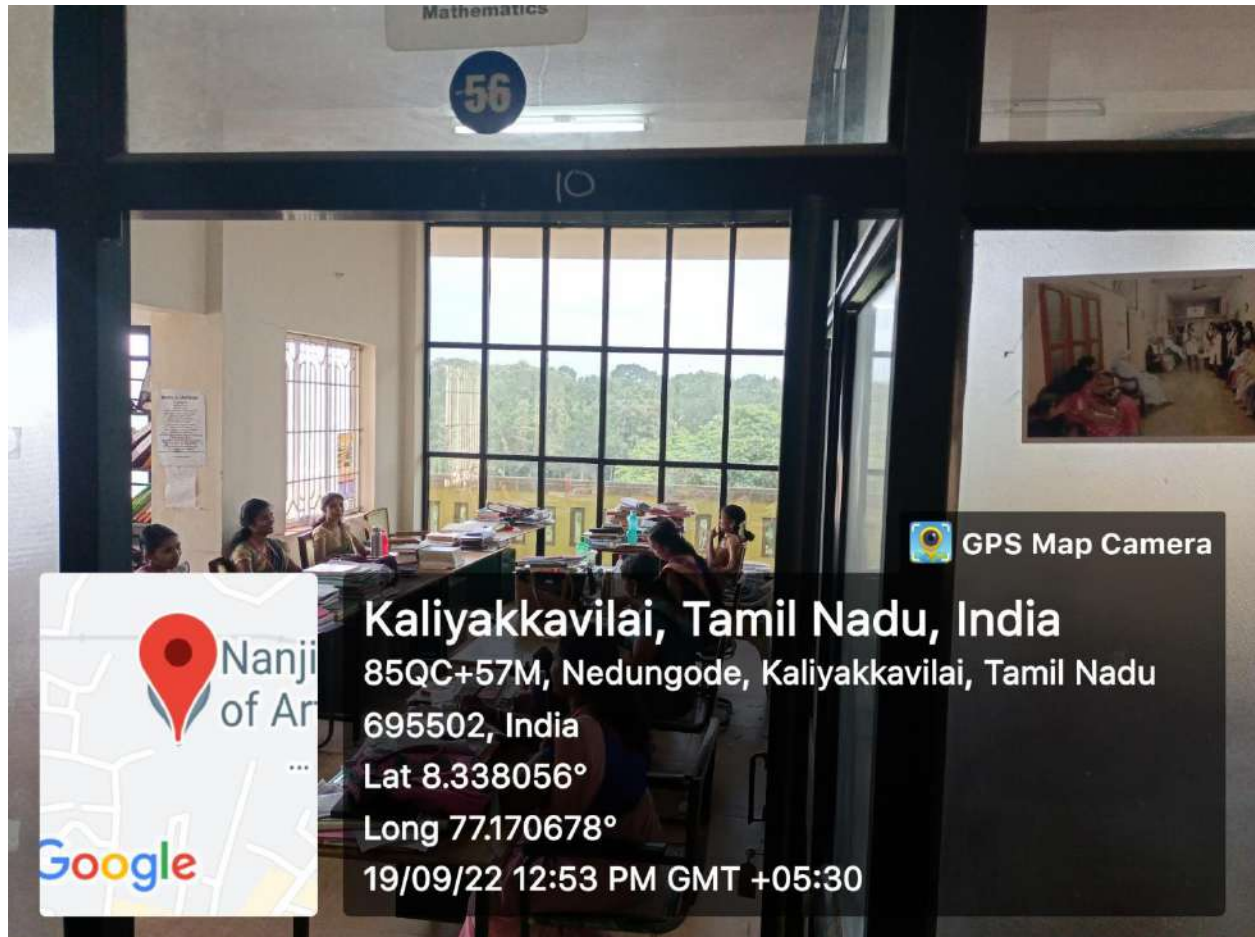
Kaliyakkavilai, Tamil Nadu, India
85QC+57M, Nedungode, Kaliyakkavilai, Tamil Nadu
695502, India
Lat 8.338432°
Long 77.17149°
16/08/22 02:53 PM

GPS Map Camera

ROOM: 123 ; M.Phil English



DEPARTMENT OF MATHS



Kaliyakkavilai, Tamil Nadu, India

85QC+57M, Nedungode, Kaliyakkavilai, Tamil Nadu

695502, India

Lat 8.338056°

Long 77.170678°

19/09/22 12:53 PM GMT +05:30

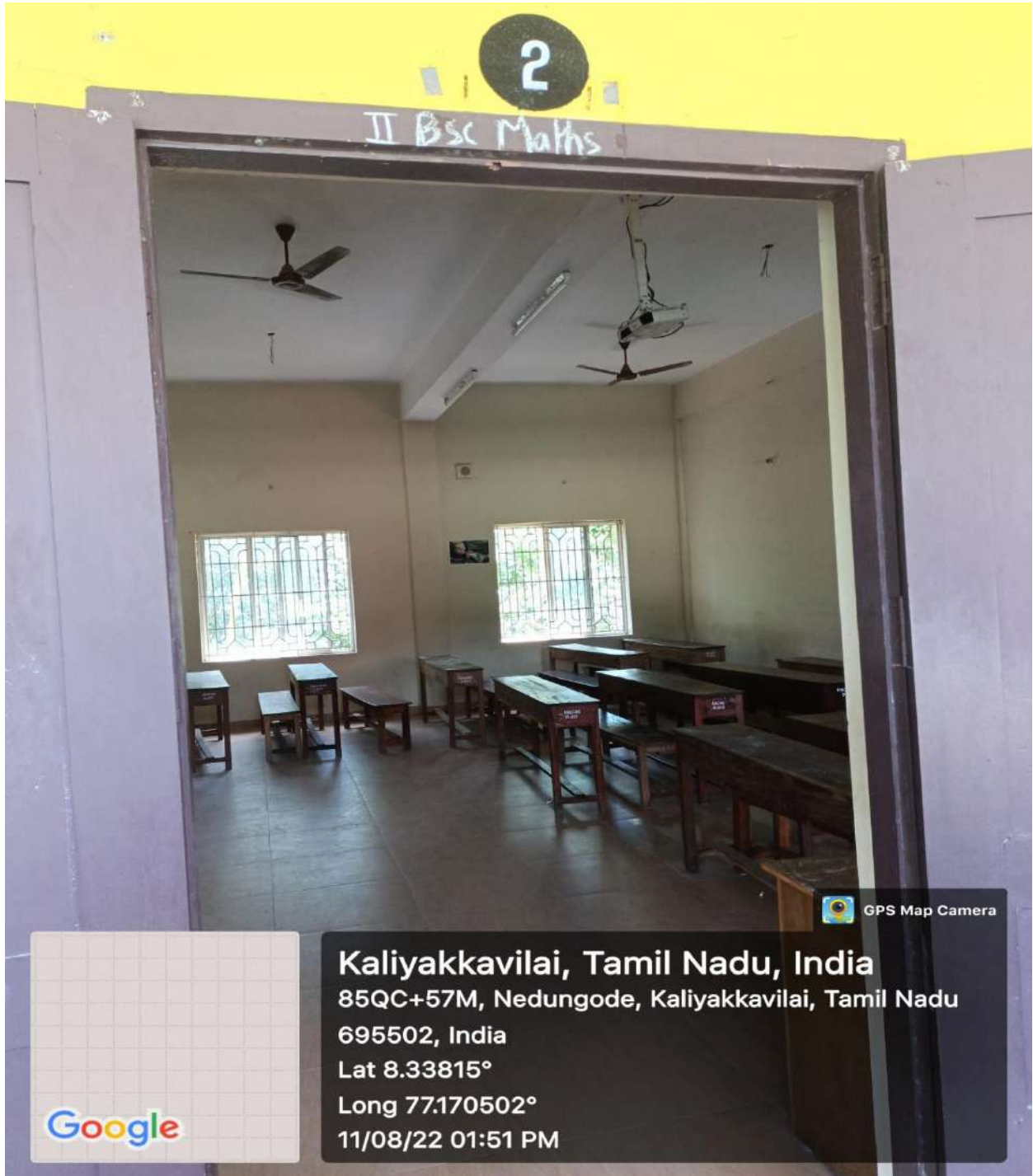
I B Sc Mathematics

Class Room No : 3



II B Sc Mathematics

Class Room No : 2



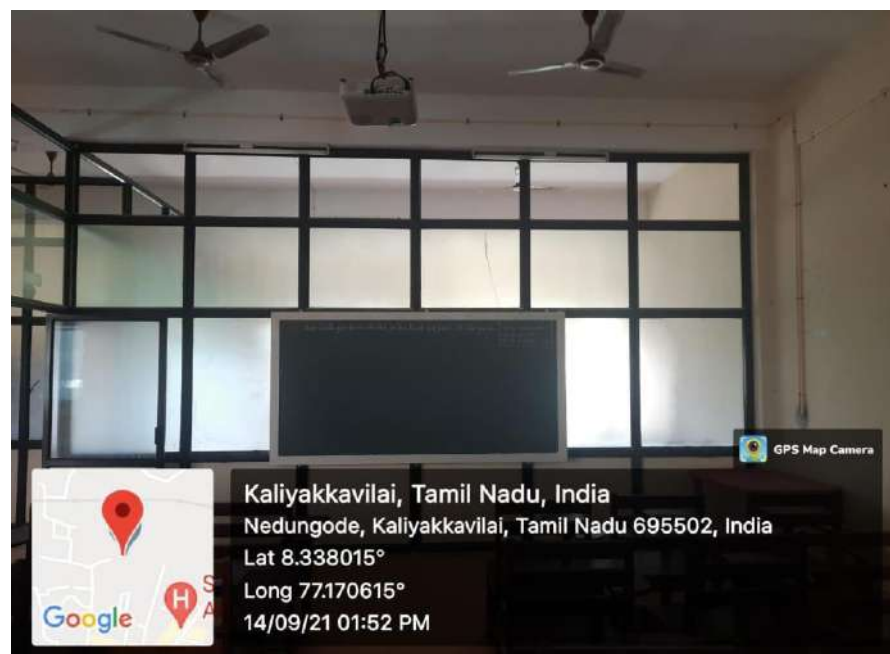
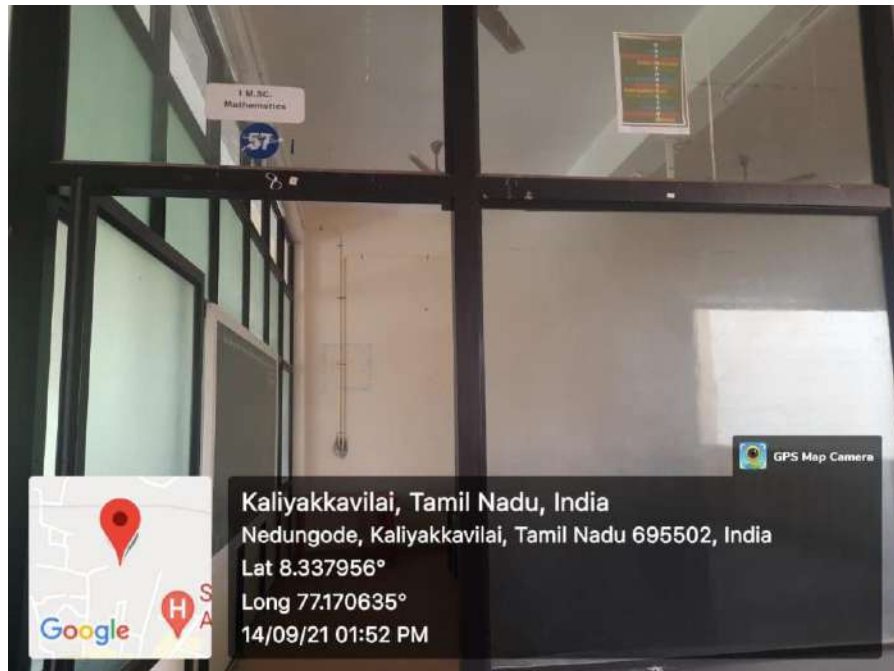
III B Sc Mathematics

Class Room No : 1



I M Sc mathematics

Class Room No : 57




II M Sc Mathematics

Class Room No : 58



M Phil Mathematics

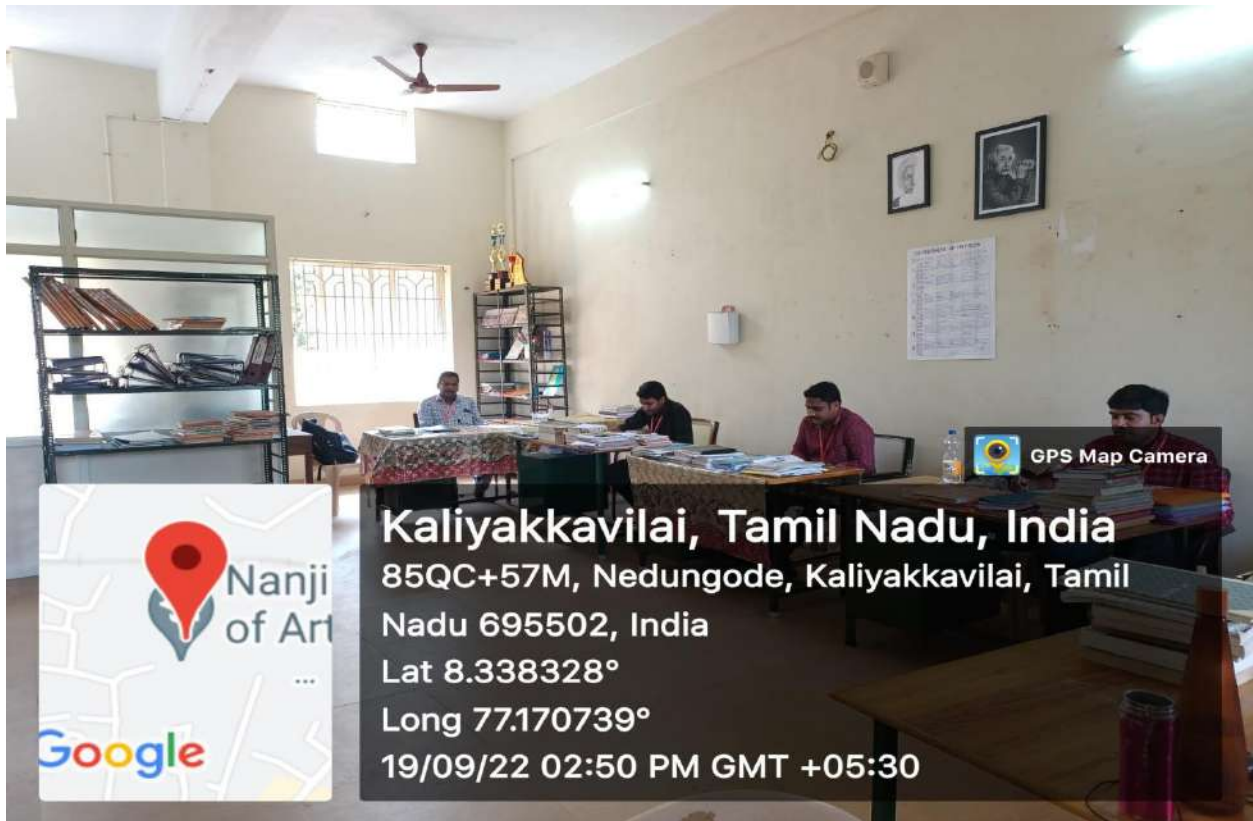
Room No 129



Kaliyakkavilai, Tamil Nadu, India
85P9+WV9, Kaliyakkavilai, Tamil Nadu 695502, India
Lat 8.338484°
Long 77.171308°
17/11/21 12:28 PM

GPS Map Camera

DEPARTMENT OF PHYSICS



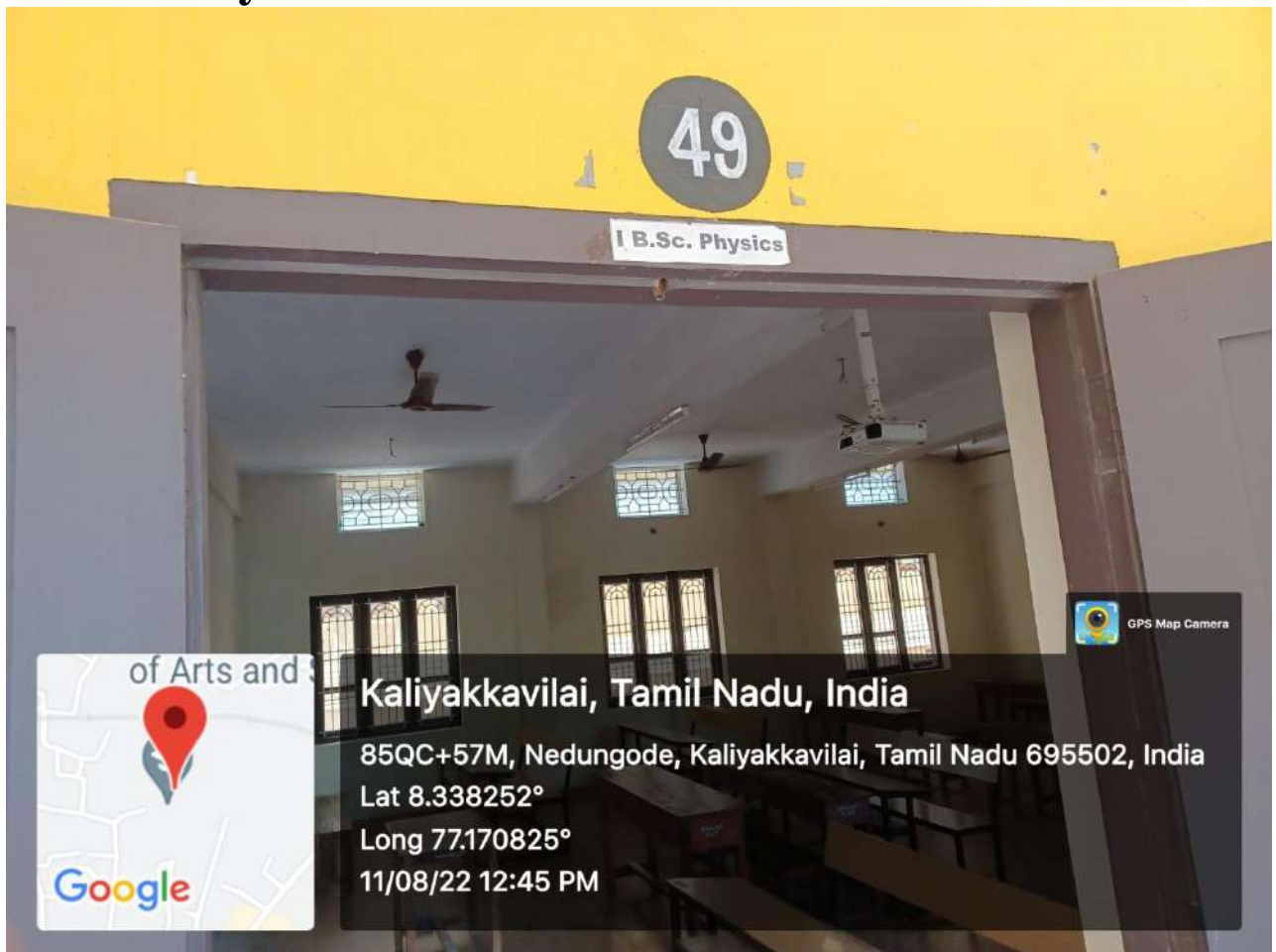


GPS Map Camera




Kaliyakkavilai, Tamil Nadu, India
85QC+57M, Nedungode, Kaliyakkavilai, Tamil
Nadu 695502, India
Lat 8.338236°
Long 77.17072°
19/09/22 02:50 PM GMT +05:30

I B.Sc Physics



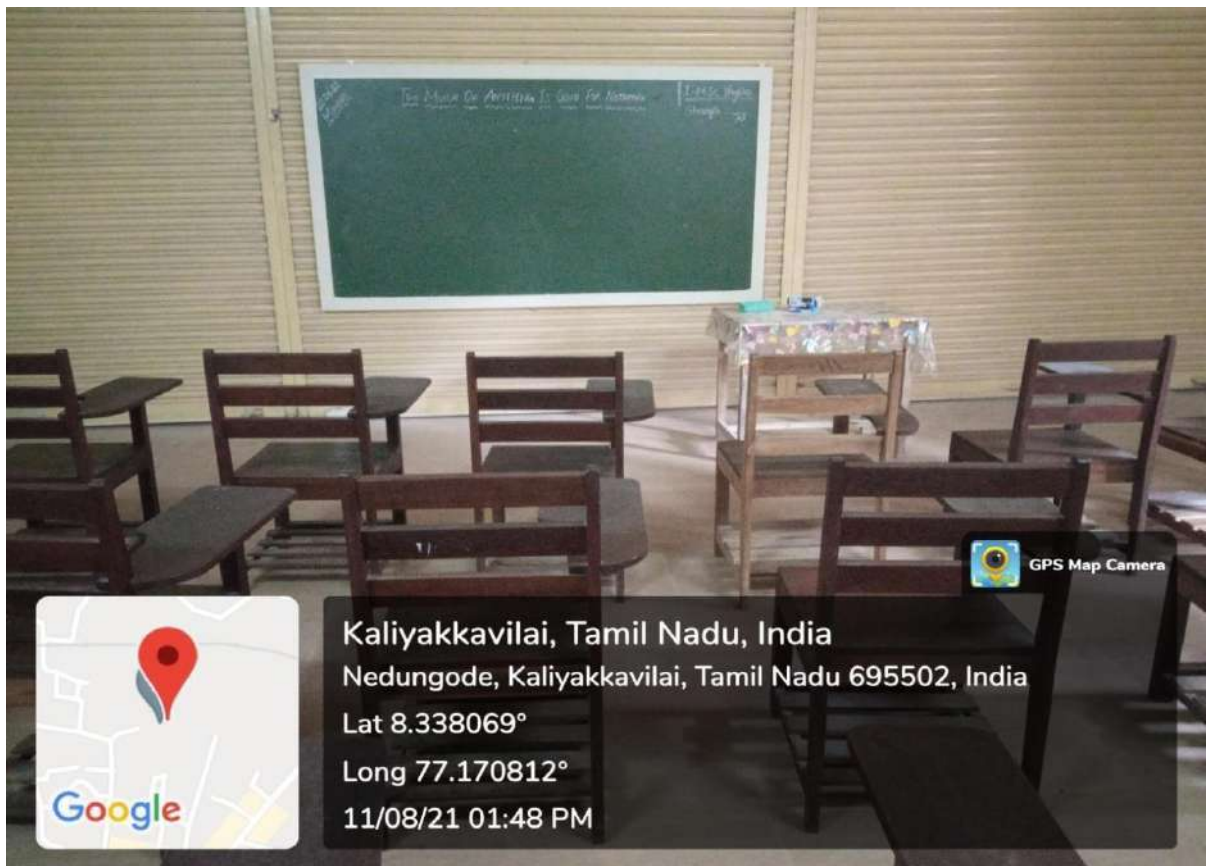
II B.Sc Physics



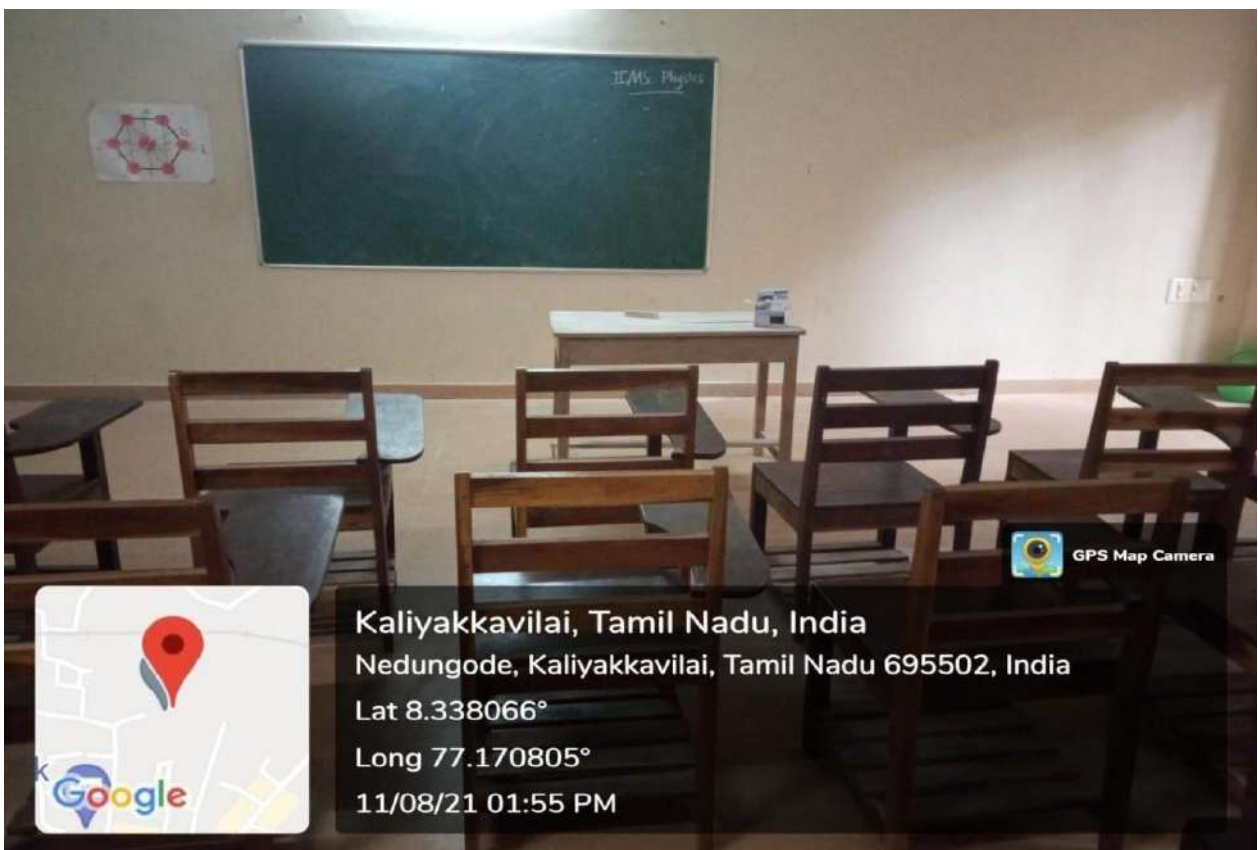
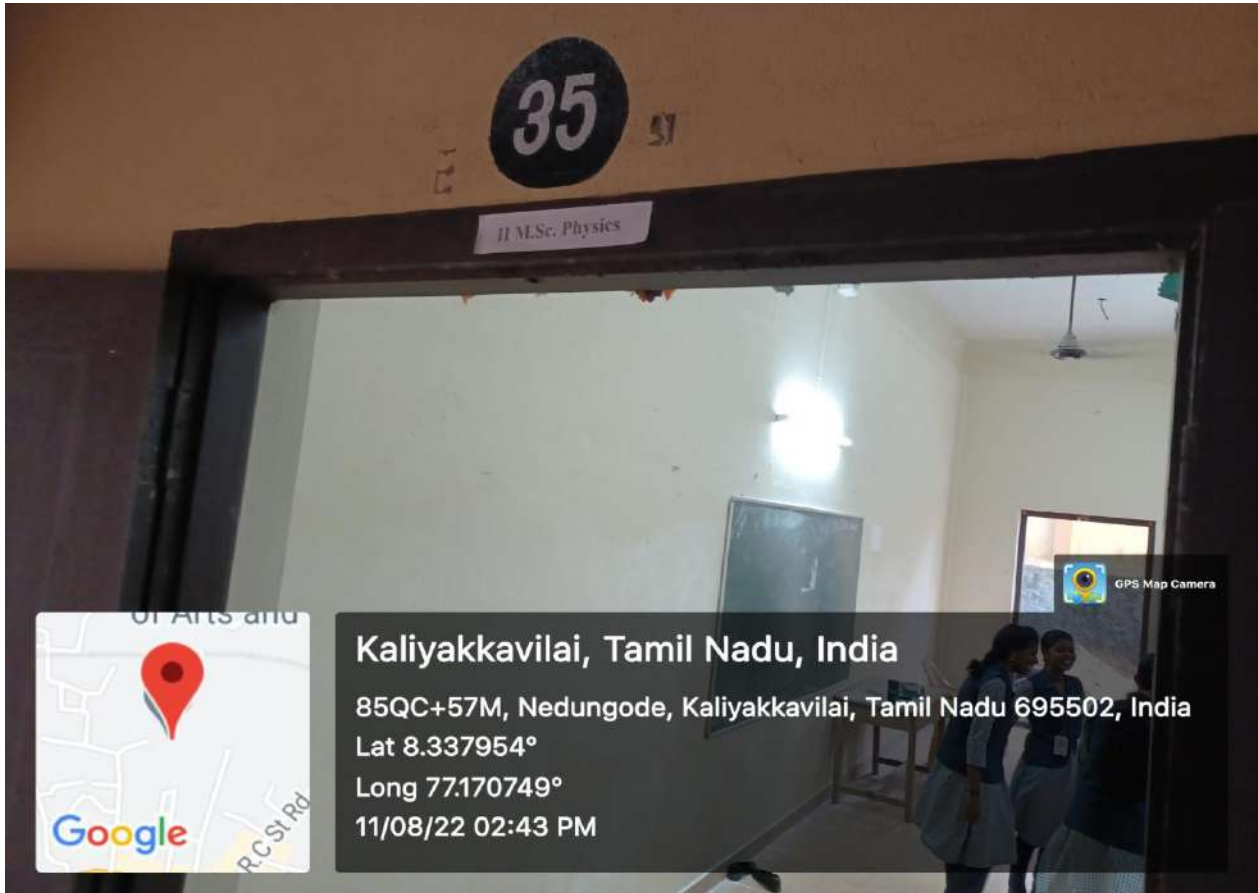
III B.Sc Physics



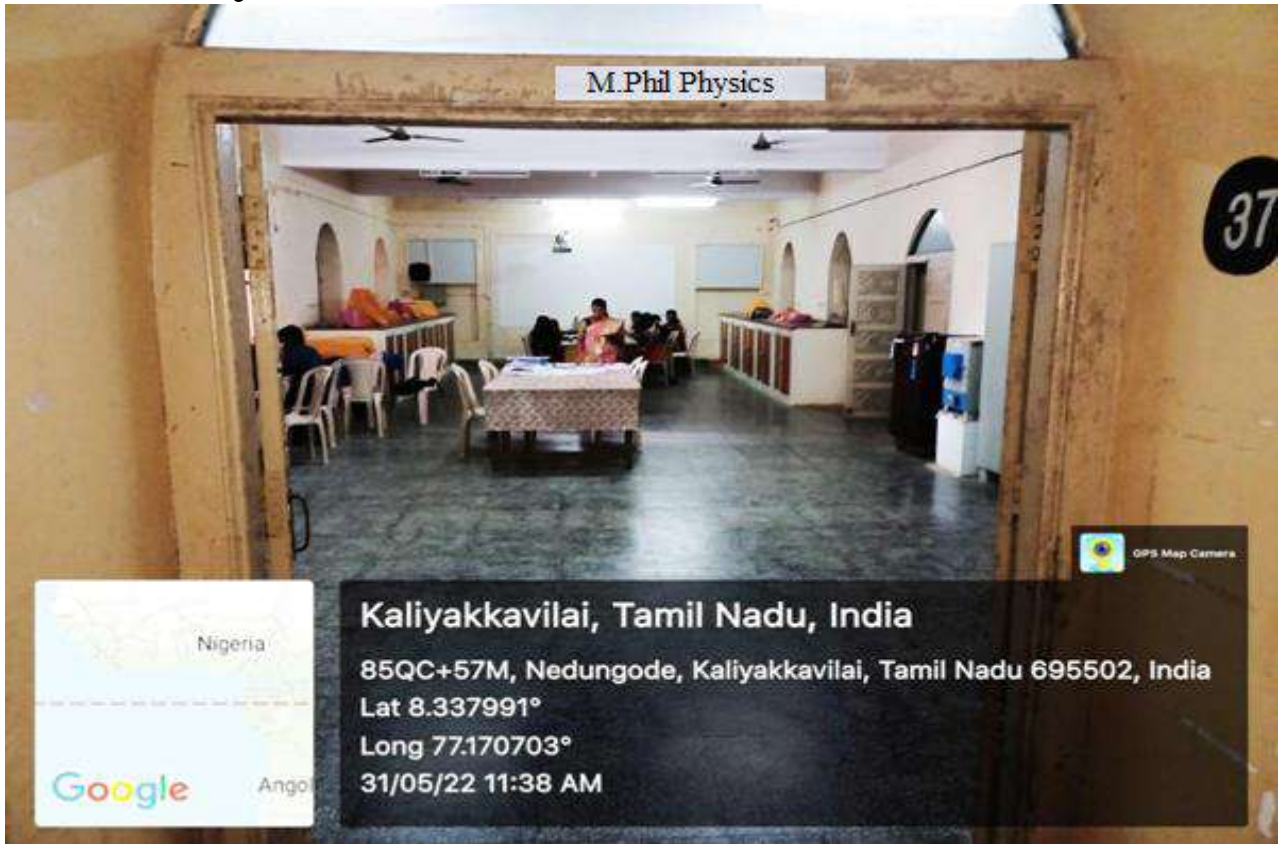
I M.Sc Physics



II MSC PHYSICS



M.Phil Physics



DEPARTMENT OF CHEMISTRY



Chemistry Department
B - Block St. Mother Teresa Block
I B.Sc. Chemistry Class Room



II B.Sc. Chemistry Class Room



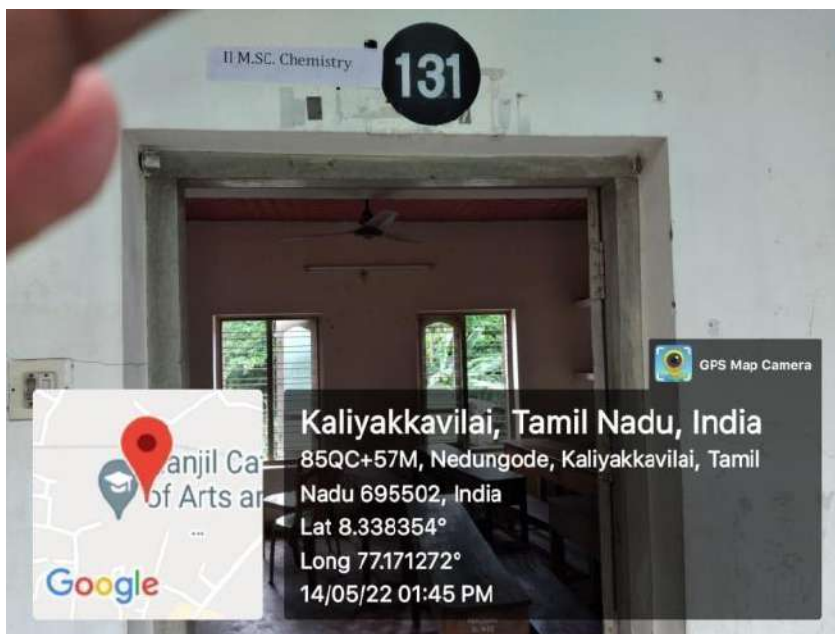
III B.Sc. Chemistry Class Room



I M.Sc. Chemistry Class Room



II M.Sc. Chemistry Class Room



M.Phil. Class Room



DEPARTMENT OF COMPUTER SCIENCE



I B.Sc. Computer Science



II B.Sc. Computer Science




III B.Sc. Computer Science



I M.Sc. Computer Science



II M.SC. Computer Science



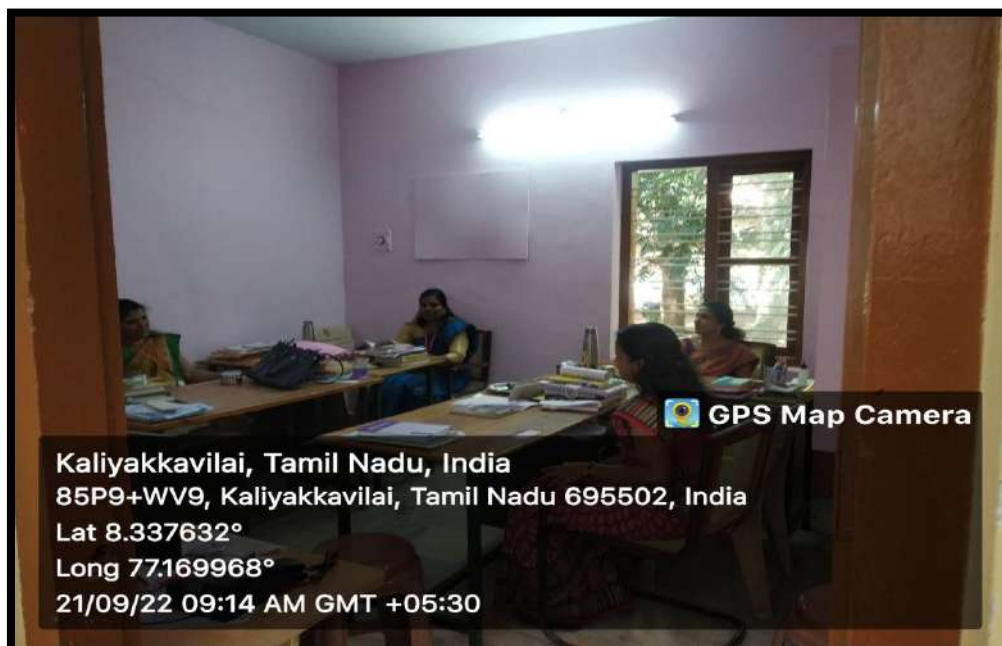
M.Phil. Computer Science





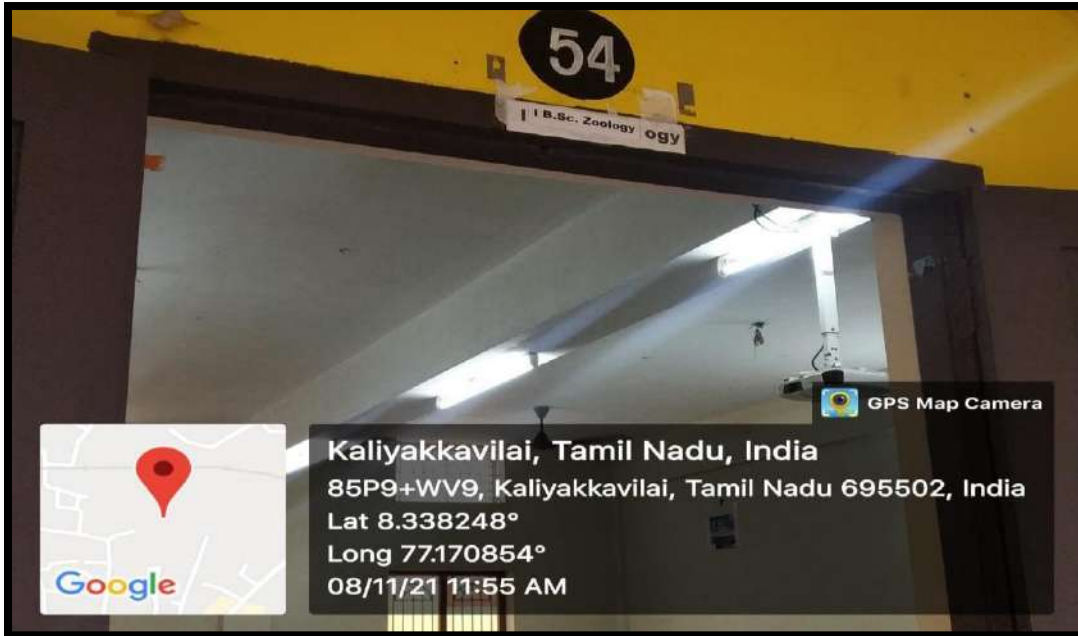
Nanjil Catholic College of Arts and Science, Kaliyakkavilai

Department of Zoology

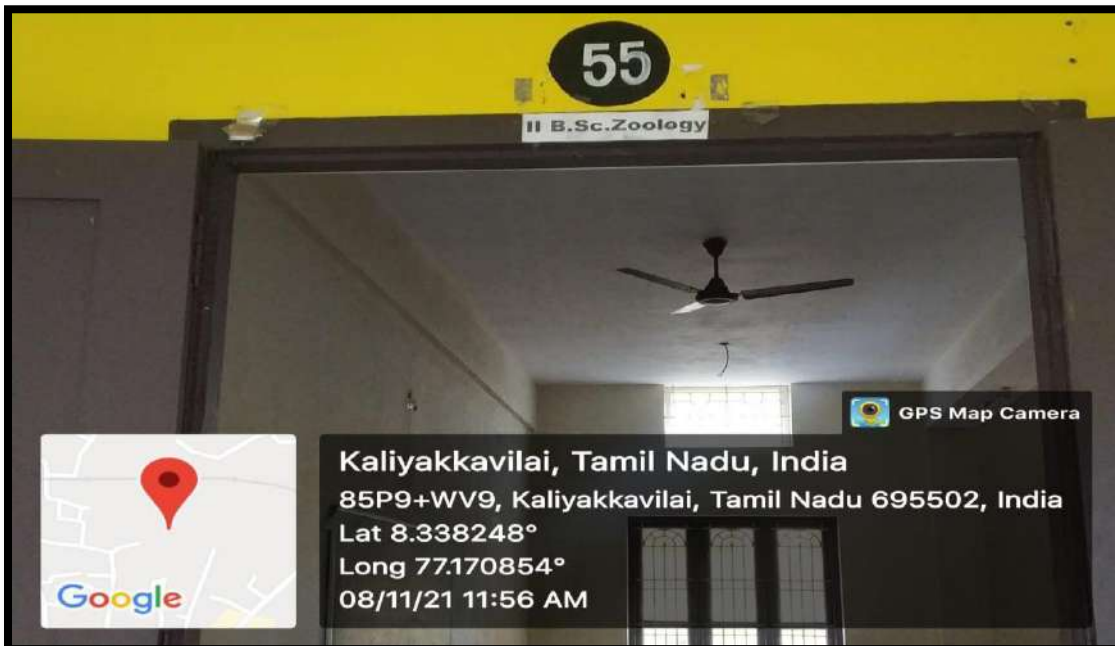


Classrooms

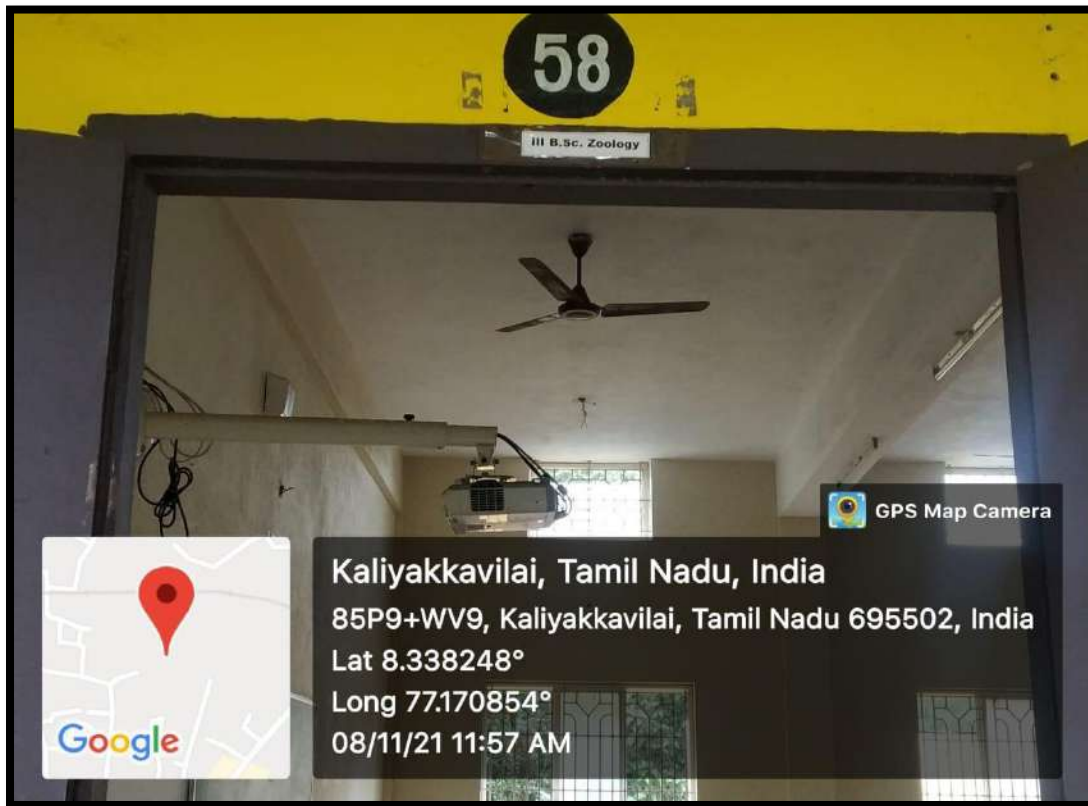
I B.Sc zoology



II B.Sc zoology



III B.Sc zoology



DEPARTMENT OF PHYSICAL EDUCATION



30

I B.Sc Physical Education

 GPS Map
Camera Lite

85CV+MQH, Thiruthuvapuram, Kuzhithurai, Tamil Nadu
629163, India

Latitude
8.3380674°

Longitude
77.1707181°

Local 12:05:28 PM
GMT 06:35:28 AM

Altitude -41.7 meters
Monday, 15-08-2022

29

II B.Sc. Phy. Edu.



GPS Map
Camera Lite

Nedungode, Kaliyakkavilai, Tamil Nadu 695502, India

Latitude
8.3380676°

Longitude
77.1707754°

Local 01:20:44 PM
GMT 07:50:44 AM

Altitude -40.3 meters
Monday, 08-11-2021

28

III B.Sc. Physical
Education



Nedungode, Kaliyakkavilai, Tamil Nadu 695502, India

Latitude

8.3380482°

Longitude

77.1707627°

Local 01:21:30 PM

GMT 07:51:30 AM

Altitude -40.3 meters

Monday, 08-11-2021

DEPARTMENT OF BBA



Room No: 22 (I BBA)



Nedungode, Kaliyakkavilai, Tamil Nadu 695502, India

Latitude
8.3380666°

Local 03:44:35 PM
GMT 10:14:35 AM

Longitude
77.1708128°

Altitude 0 meters
Wednesday, 11-08-2021



Nedungode, Kaliyakkavilai, Tamil Nadu 695502, India

Latitude
8.3380712°

Longitude
77.170813°

Local 03:43:12 PM
GMT 10:13:12 AM

Altitude 0 meters
Wednesday, 11-08-2021

GPS Map
Camera Lite

Room No: 24 (II BBA)



Nedungode, Kaliyakkavilai, Tamil Nadu 695502, India

Latitude
8.3380608°

Longitude
77.1708172°

Local 03:45:39 PM
GMT 10:15:39 AM

Altitude 0 meters
Wednesday, 11-08-2021



 GPS Map
Camera Lite

Nedungode, Kaliyakkavilai, Tamil Nadu 695502, India

Latitude

8.3380681°

Local 03:42:11 PM

GMT 10:12:11 AM

Longitude

77.1708113°

Altitude 0 meters

Wednesday, 11-08-2021

Room No: 23 (III BBA)



GPS Map
Camera Lite

Nedungode, Kaliyakkavilai, Tamil Nadu 695502, India

Latitude
8.3380672°

Longitude
77.170816°

Local 03:46:59 PM
GMT 10:16:59 AM

Altitude 0 meters
Wednesday, 11-08-2021



ppm junction, Kaliakavilai-Kolamkode-Poovar-Kovalam Rd,
Kaliyakkavilai, Tamil Nadu 695502, India

Latitude
8.334458°

Local 03:46:24 PM
GMT 10:16:24 AM

Longitude
77.170763°

Altitude 0 meters
Wednesday, 11-08-2021

DEPARTMENT OF COMMERCE



67
I B.com A1



GPS Map Camera



Kaliyakkavilai, Tamil Nadu, India
85QC+57M, Nedungode, Kaliyakkavilai, Tamil Nadu 695502, India
Lat 8.33824°
Long 77.170739°
03/08/22 08:44 AM

63
I B.com A2



GPS Map Camera



Kaliyakkavilai, Tamil Nadu, India
85QC+57M, Nedungode, Kaliyakkavilai, Tamil Nadu 695502, India
Lat 8.338316°
Long 77.17072°
03/08/22 08:46 AM

70
II B.com
A1



GPS Map Camera



Kaliyakkavilai, Tamil Nadu, India

85QC+57M, Nedungode, Kaliyakkavilai, Tamil Nadu 695502, India

Lat 8.338305°

Long 77.170747°

03/08/22 08:31 AM

62
II B.com
A2



GPS Map Camera



Kaliyakkavilai, Tamil Nadu, India
85QC+57M, Nedungode, Kaliyakkavilai, Tamil Nadu 695502, India
Lat 8.338309°
Long 77.170742°
03/08/22 08:49 AM

71
III B.com
A1

PP
mstmas



Kaliyakkavilai, Tamil Nadu, India
85QC+57M, Nedungode, Kaliyakkavilai, Tamil Nadu 695502, India
Lat 8.338284°
Long 77.170723°
03/08/22 08:33 AM

61
III B.com
A2



GPS Map Camera



Kaliyakkavilai, Tamil Nadu, India
85QC+57M, Nedungode, Kaliyakkavilai, Tamil Nadu 695502, India
Lat 8.338409°
Long 77.170898°
03/08/22 08:51 AM

49
I M.com



GPS Map Camera

Nanjil C
of Arts
...

Google

Kaliyakkavilai, Tamil Nadu, India
85QC+57M, Nedungode, Kaliyakkavilai, Tamil Nadu 695502, India
Lat 8.338078°
Long 77.170722°
03/08/22 08:23 AM

48
II M.com



GPS Map Camera



Kaliyakkavilai, Tamil Nadu, India

85QC+57M, Nedungode, Kaliyakkavilai, Tamil Nadu 695502, India

Lat 8.338085°

Long 77.170724°

03/08/22 08:25 AM

50
M.phil
Commerce



GPS Map Camera



Kaliyakkavilai, Tamil Nadu, India
85QC+57M, Nedungode, Kaliyakkavilai, Tamil Nadu 695502, India
Lat 8.338077°
Long 77.170724°
03/08/22 08:27 AM

DEPARTMENT OF MSW



MSW DEPARTMENT | MSW

CLASSROOM



II MSW



M.Phil Social Work Classroom

